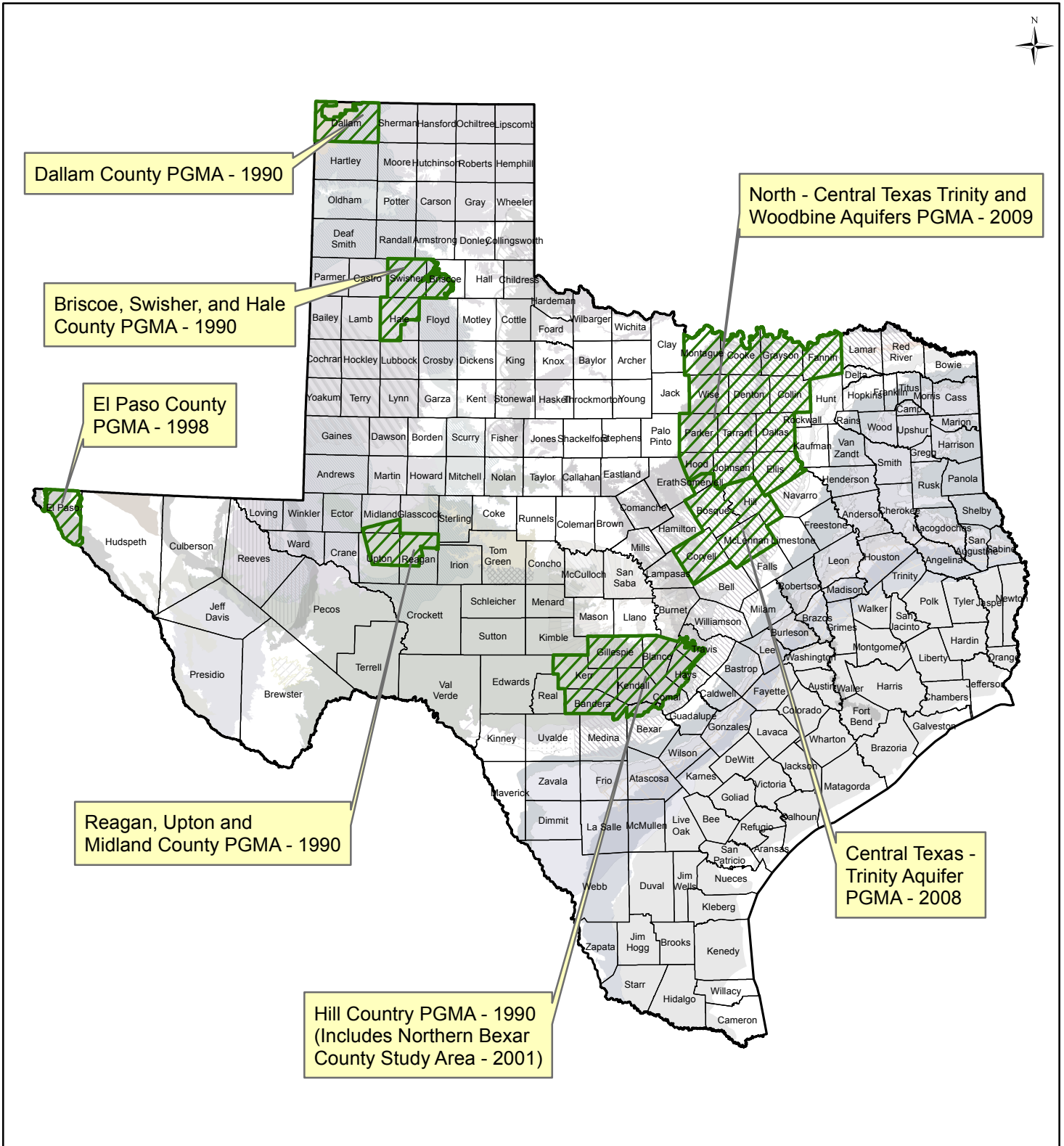



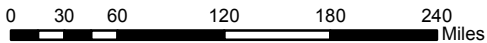


Texas Priority Groundwater Management Areas (PGMAs)



-  Designated PGMA
-  County Boundaries
-  Texas Major and Minor Aquifers



Texas Commission on Environmental Quality



This map was generated by the Water Availability Division of the Texas Commission on Environmental Quality. This product is for informational purposes and may not have been prepared for or be suitable for legal, engineering, or surveying purposes. It does not represent an on-the-ground survey and represents only the approximate relative location of property boundaries. For more information concerning this map, contact the Water Availability Division at (512) 239-4691