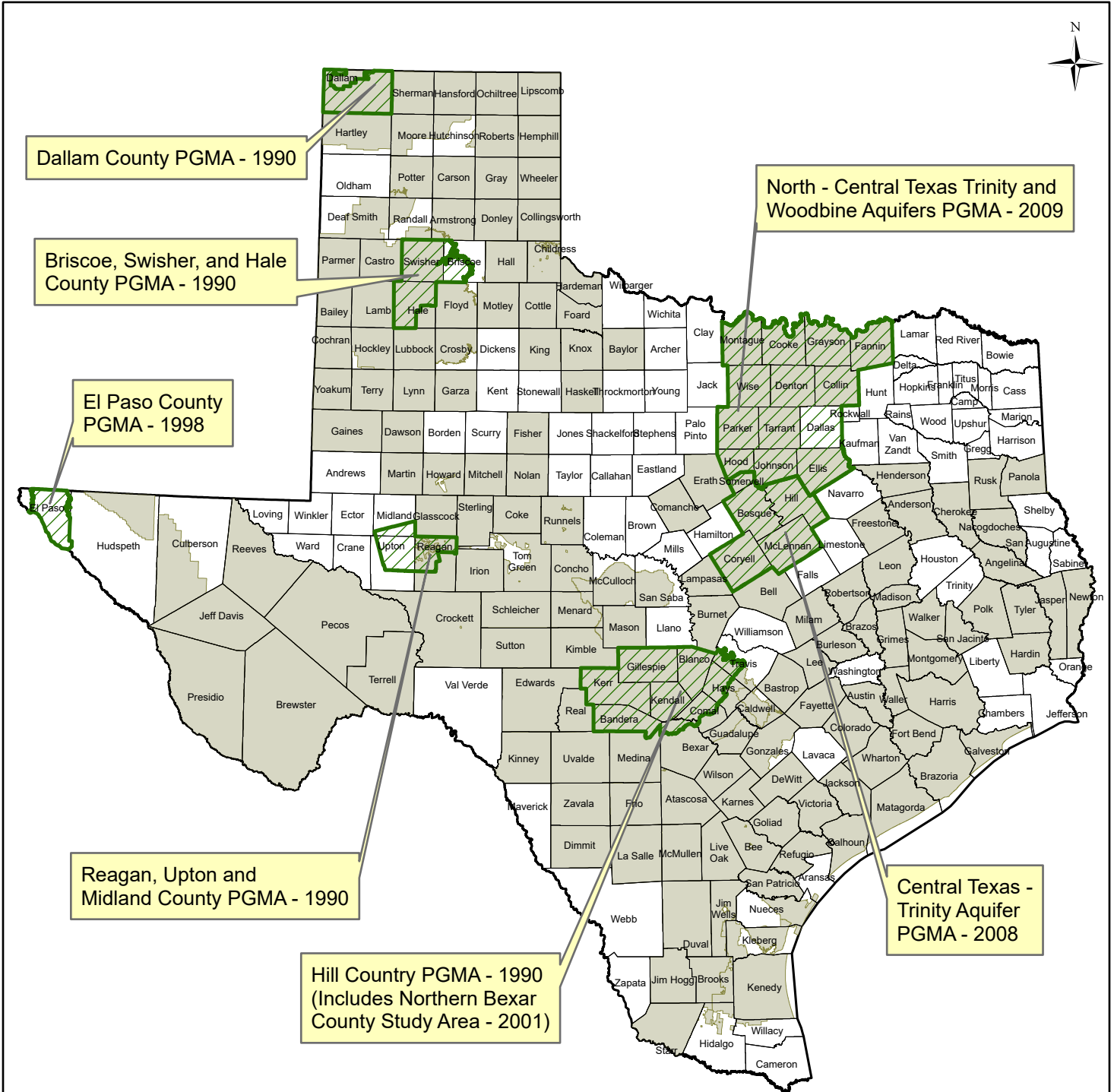





Texas Priority Groundwater Management Areas (PGMAs)



A Priority Groundwater Management Area (PGMA) is an area designated by TCEQ that is experiencing, or is expected to experience, within 50 years, critical groundwater problems including shortages of surface water or groundwater, land subsidence resulting from groundwater withdrawal, or contamination of groundwater supplies.

-  Designated PGMA
-  County Boundaries
-  Confirmed Groundwater Conservation Districts



TEXAS COMMISSION ON ENVIRONMENTAL QUALITY

This map was generated by the Water Availability Division of the Texas Commission on Environmental Quality. This product is for informational purposes and may not have been prepared for or be suitable for legal, engineering, or surveying purposes. It does not represent an on-the-ground survey and represents only the approximate relative location of property boundaries. For more information concerning this map, contact the Water Availability Division at (512) 239-4600

